

Greenwich Township

Hopewell Township

















Bridgeton

Millville

Lawrence Township

Downe Township

Legend

-  Municipal Boundary
-  Open Water
- Proposed Zoning**
-  Proposed Public Lands
-  Proposed PBI
-  Proposed R-1
-  Proposed R-2
-  Proposed R-3
- Existing Zoning**
-  A - Agriculture
-  FP - Flood Plain
-  I - General Industry
-  M - Marine Resort
-  PBI - Planned Business and Light Industry
-  R-1 - Residential
-  R-2 - Residential
-  R-3 - Residential
-  S - State Owned Land

BACH Associates, PC
 ENGINEERS • ARCHITECTS • PLANNERS
 304 White Horse Pike
 Haddon Heights, New Jersey 08035
 Tel: 856-546-8611
 Fax: 856-546-8612
 www.BachDesignGroup.com

Fairfield Township
 Cumberland County, NJ

*This map was developed using NAD83/NAD98 Geographic Information System digital data, but this is a secondary product which has not been verified by the NJGIS/NJDEP and is not state authorized.

Zoning Map Sources:	
Parcel Data:	Cumberland County Planning Department
Natural Heritage Data:	NJDEP
Scale:	1"= 5000'
Date:	June 19, 2012
Prepared By:	Leah Furey Bruder PP AICP #5851
Updated:	Bach Assoc 2012
Proj:	FT2011-2

**Fairfield Township
 Proposed Zoning Map
 Map 5**

5,000 2,500 0 5,000
 Feet

